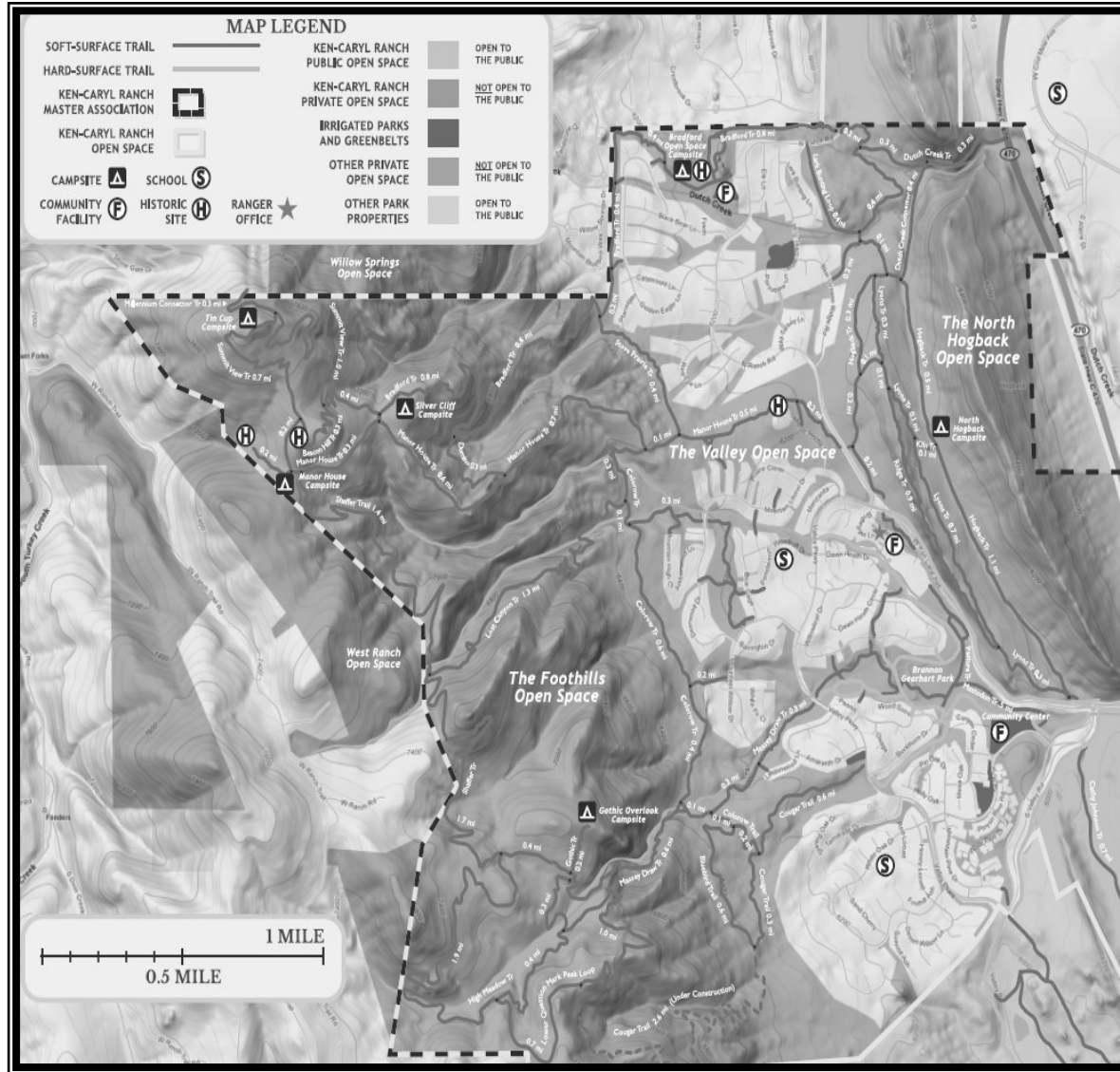


CAMPSITE LOCATIONS



*Trails and Camping Map may be found on website at ken-carylranh.org

CAMPSITE RESERVATIONS

- Except for Bradford Open Space site, private campsites are on a first-come, first-served basis but must be reserved at the self-serve station located outside at the Dakota Lodge.
- The Bradford Open Space site can only be reserved through the Ranch House at 303.979.1876 Ext. 100.
- A fire pit rental contract and fire extinguisher must be obtained in order to have a fire at the Bradford fire pit.
- At the Dakota Lodge self-serve station, enter name, address, phone number, date, campsite and permit number.
- Display permit at the campsite by hanging it on the post's hook.
- Upon leaving the site at the end of the reservation, remove the permit.

Contact Information

Park Rangers
(303) 979-1876 x.170

Ranch House
(303) 979-1876 x.100

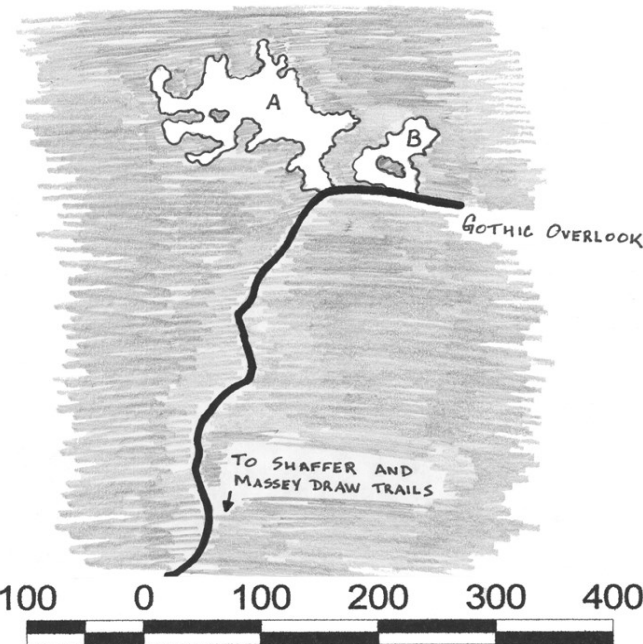
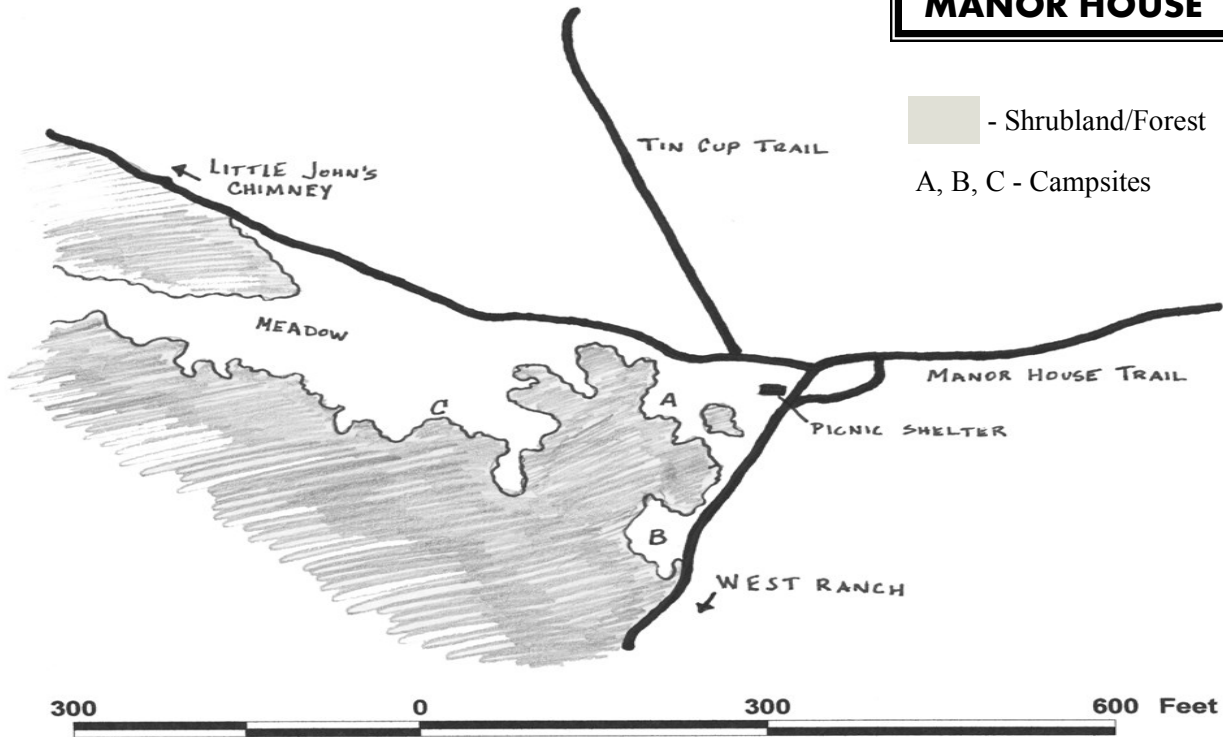


**KEN-CARYL RANCH
MASTER ASSOCIATION**

**CAMPING
INFORMATION
&
RULES**



MANOR HOUSE



GOTHIC OVERLOOK

BACK COUNTRY CAMPSITES

(Private—Hike in sites)

*FREE TO RESERVE AT SELF-SERVICE STATION AT DAKOTA LODGE FRONT DOOR

Gothic Overlook: Clearings A or B near the east end of Gothic Overlook Trail. (See map). The site is dominated by gambel oak and mountain mahogany shrubs with great views of the valley and all the way into Denver.

Manor House: Clearings A or B south of the picnic shelter, or site C in front of the old corral in the meadow south of Little John's Chimney Trail. (See map). Near the top of Manor House trail, this site is tucked between oaks and ponderosa pine on the edge of a meadow that fills with wildflowers in spring. Campers can view Mt. Evans to the NW on clear days.

North Hogback: East side of North Hogback Trail, 50' north of the picnic shelter. This campsite lies between the Dakota and Lyons hogbacks in a valley with smooth grasses and occasional narrow-leaf yucca clusters.

Silver Cliff: Clearing 50' south of Bradford Trail. One of the park's more secluded offerings. With a covering of oak and mature ponderosa pine, campers have a southeasterly facing view of the foothills and Pike National Forest beyond.

Tin Cup: Clearing north of Bradford Trail, marked by a sign. The park's highest campsite may take its name from a community on Colorado's Western Slope. At over 7,800 feet above sea level, Tin Cup affords spectacular views of the open space system.

Bradford Open Space camp site

(Private with fire ring)

*\$40 FEE /24-HOUR BLOCK TO RESERVE SITE AT RANCH HOUSE FRONT DESK

Area behind the restored ruins of the Bradford Perley House, which was built in 1859. Sits within mixed grasslands and backs to an historic apple orchard. Dramatic red rock formations dominate the landscape. *May drive into drop off/pick up supplies.*

Camping Rules

- Campsites, just as trails, are located on private property and are therefore intended for the enjoyment of Ken-Caryl Ranch members and their accompanied guests only. Trespassers will be prosecuted.

- Camping by permit only and restricted to sites at North Hogback picnic shelter, Manor House picnic shelter, Gothic Overlook, Tin Cup, Silver Cliff and Bradford Open Space.

- Camping is limited to 3 days and 2 nights at each site except when authorized by Ranger staff.

- Each site is limited to one group of campers not to exceed eight people, except for Manor House and Bradford Open Space, which are limited to one group not to exceed 50 people.

- Camping at Bradford Open Space is permitted only when the site has been reserved. An adult must be present at all times and groups are allowed to use the facilities provided.

- Quiet hours are between 10:00PM and 6:00AM.

- All trash must be packed out. Trash cans are available at Bradford

- Handle and store food appropriately, because campsites are in mountain lion and bear country.

Rule #10: Open fires of any kind are prohibited:

- Exceptions include fires in designated areas only, including; Bradford fire pit (written permit only). Only gas or liquid fuel portable grills and stoves are allowed on tables and must be 12" minimum off the ground. Attempt to keep stoves near non-combustible material.
- It is prohibited to burn any material in a careless manner (fire must be completely contained in the fire pit or grill) or to leave any fire unattended or to fail to completely extinguish any fire or to violate the conditions of an imposed fire ban.
- It is prohibited to illegally dispose of burnt charcoal or ashes.
- It is prohibited to collect firewood.
- Fire Bans: All fires including those in designated areas are prohibited when an order banning fires is issued by either the landowner or Jefferson county Sheriff Department.

Leave No Trace

In order to protect our natural resources and provide a safe and clean environment for all open space users, Ken-Caryl Ranch Open Space practices the following 'Leave No Trace' ethics, whose aim is that visitors should leave their site in as good or better condition than it was when they found it.

- **DISPOSE OF WASTE PROPERLY.** You must pack out what you pack in, including toilet paper and hygiene products. Solid human waste should be deposited in cat holes 6-8 inches deep and should be dug at least 200 feet away from water, camp and trails. Cover and camouflage the cat hole when finished. Pick up all litter at camp site before hiking out.

- **BE CONSCIENTIOUS OF WATER.** Be careful not to contaminate water sources. When washing yourself and dishes, do so at least 200 feet away from waterways, camp and trails. Use small amounts of biodegradable soap. Scatter strained dishwater.

- **RESPECT FLORA AND FAUNA.** Be courteous of the natural environment, taking care not to use plants or trees to support clothes lines, tents or other camping gear. As campsites are located in areas inhabited by animals such as mountain lions and black bears, handle and store food appropriately.

- **OBEY FIRE RESTRICTIONS.** Open fires are prohibited at all campsites except the fire ring at Bradford Open Space. Camp stoves are permitted; however, all fires are subject to temporary closures during high risk periods.